





GROUND FLOOR

Approx, Gross Internal Area*
 9997 ft² - 928.72 m²

*As Defined by the RICS - Code of Measuring Practice

Property Details: ROYAL PARK ROAD LEEDS LS6 1SP		Surveyed and Drawn By:  Hideaway Work Space 1 Empire Mews London SW16 2BF
SCALE 1:200 @ A4		Tel: 0345 257 2023 info@bkrfloorplans.co.uk www.bkrfloorplans.co.uk
Plans Drawn: 13.08.2018		© BKR 2018



FIRST FLOOR

Approx, Gross Internal Area*
9997 ft² - 928.72 m²

*As Defined by the RICS - Code of Measuring Practice

Property Details:

ROYAL PARK ROAD
LEEDS
LS6 1SP



Surveyed and Drawn By:



Hideaway Work Space
1 Empire Mews
London
SW16 2BF

SCALE

1:200 @ A4

Plans Drawn: 13.08.2018

Tel: 0345 257 2023
info@bkrfloorplans.co.uk
www.bkrfloorplans.co.uk



© BKR 2018



SECOND FLOOR

Approx. Gross Internal Area*
9997 ft² - 928.72 m²

*As Defined by the RICS - Code of Measuring Practice

<p>Property Details:</p> <p>ROYAL PARK ROAD LEEDS LS6 1SP</p>		<p>Surveyed and Drawn By:</p>  <p>Hideaway Work Space 1 Empire Mews London SW16 2BF</p>
<p>SCALE 1:200 @ A4</p>	<p>Tel: 0345 257 2023 info@bkrfloorplans.co.uk www.bkrfloorplans.co.uk</p>	
<p>Plans Drawn: 13.08.2018</p>		<p>© BKR 2018</p>